

CLASS - IX
SUBJECT - SOCIAL SCIENCE
CHAPTER - 1 AND 2 (GEOGRAPHY)

TOPIC OF ACTIVITY - MAP SKILL

LEARNING OUTCOMES/

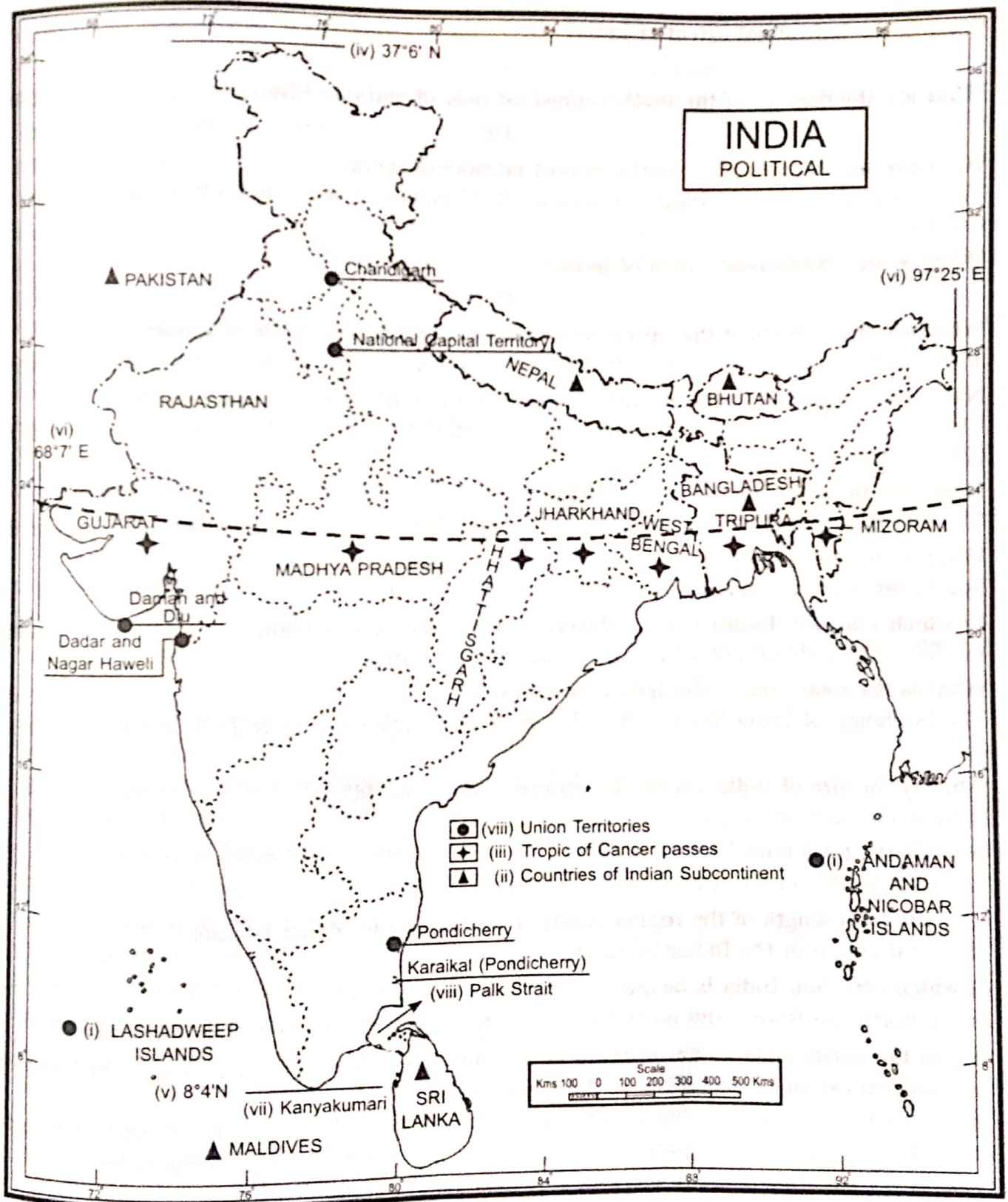
OBJECTIVES - CHAPTER - 1 (INDIA - Size & location)

- Students will be able to identify the Union territories
- The States through which Tropic of Cancer passes
- The Countries of Indian Subcontinent

CHAPTER - 2 (PHYSICAL FEATURES OF INDIA)

- Students will be able to locate the location of :-
 - (a) Mountain and Hill Ranges
 - (b) Peaks
 - (c) Plateaus
 - (d) The Indian Desert, Western Ghats & Lakshadweep Islands.
- Students will learn the skill of Map filling.

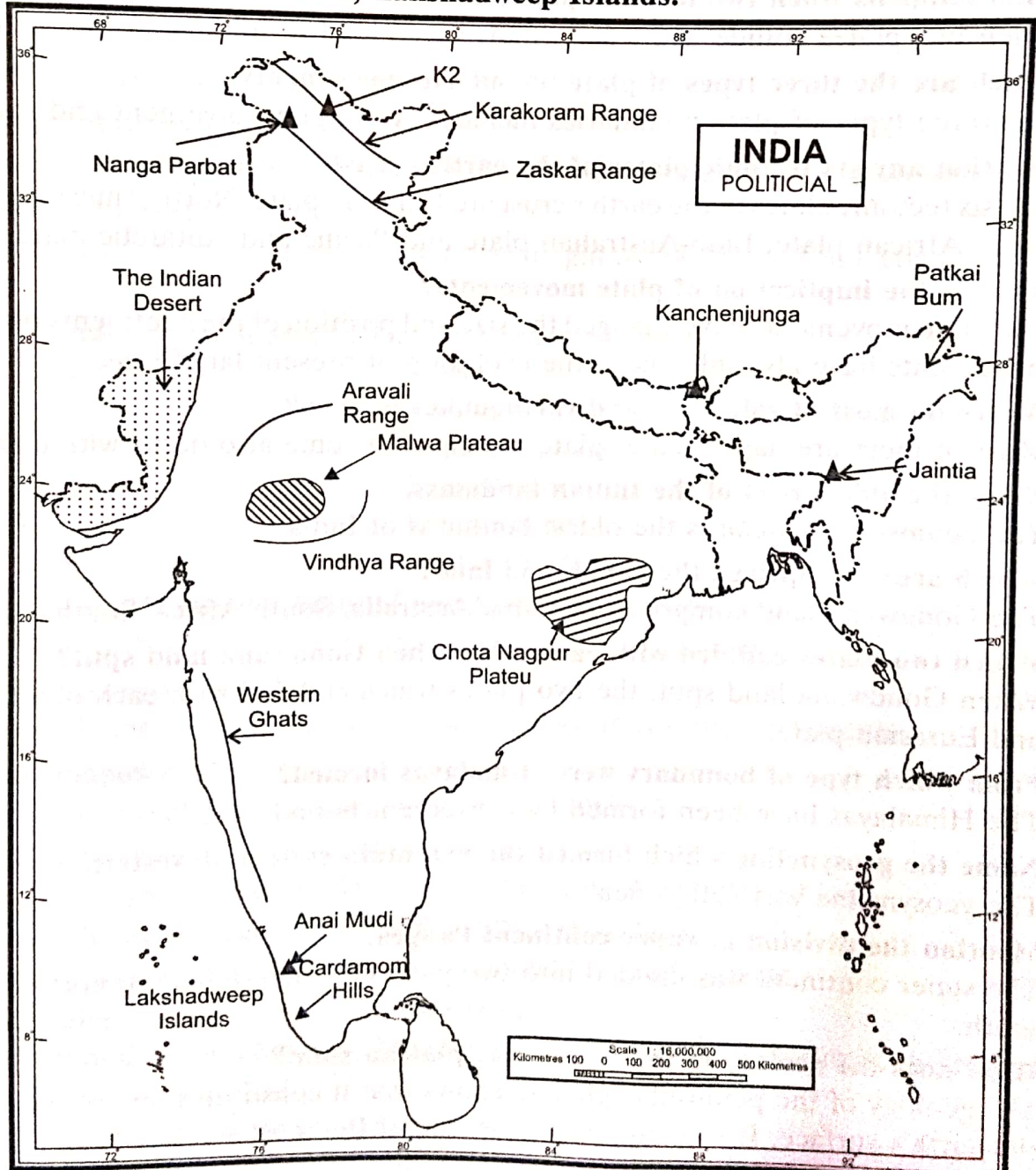
CHAPTER-I



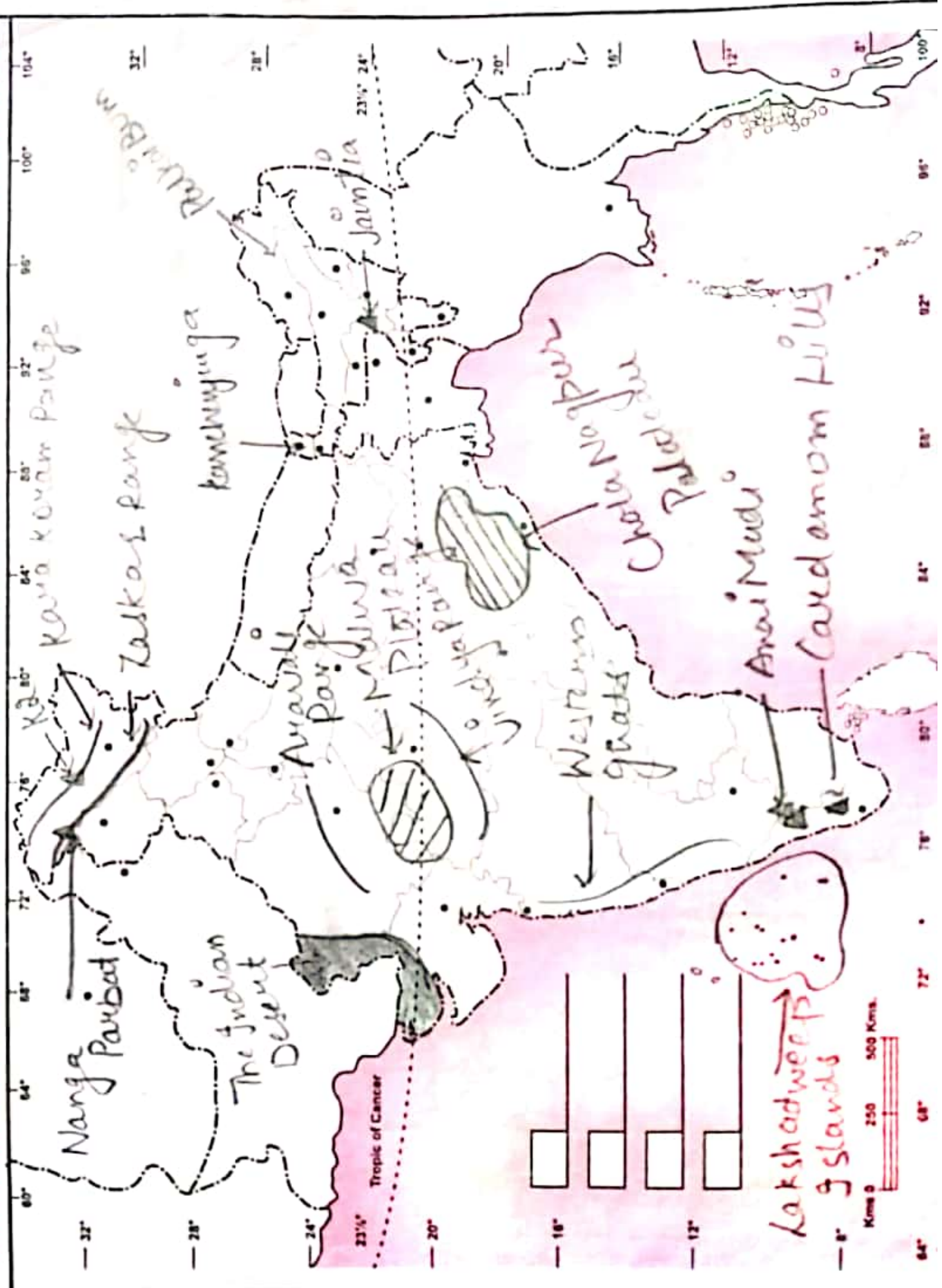
CHAPTER-2

On an outline map of India show the following.

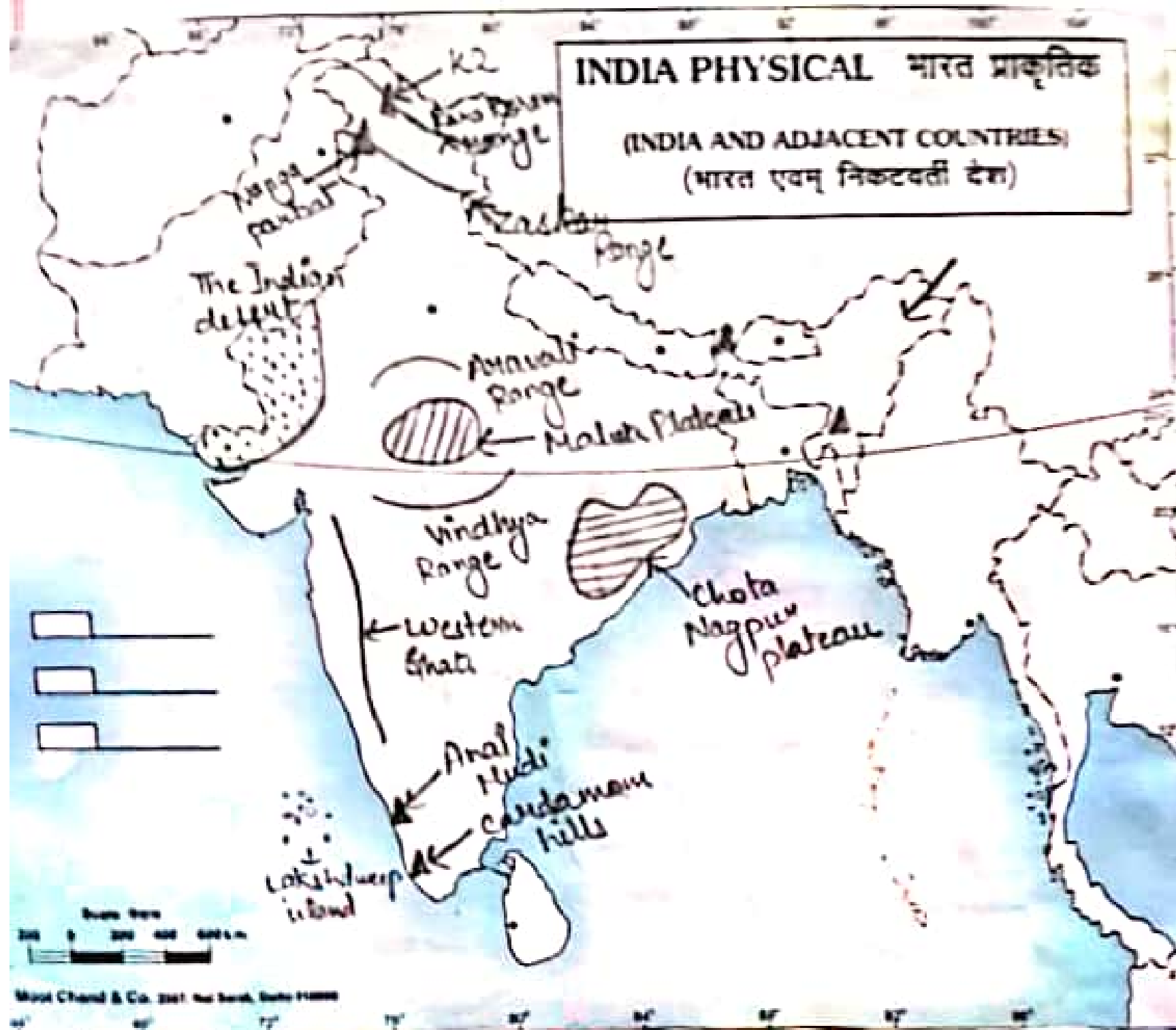
- (i) Mountain and hill ranges—the Karakoram, the Zaskar, the Patkai Bum, the Jaintia, the Vindhya range, the Aravali and the Cardamom hills.
- (ii) Peaks—K₂, Kanchenjunga, Nanga Parbat and Anai Mudi.
- (iii) Plateaus—Chotanagpur and Malwa
- (iv) The Indian Desert, Western Ghats, Lakshadweep Islands.



India - Political & Adjacent Countries भारत-राजनीतिक और पड़ोसी देश

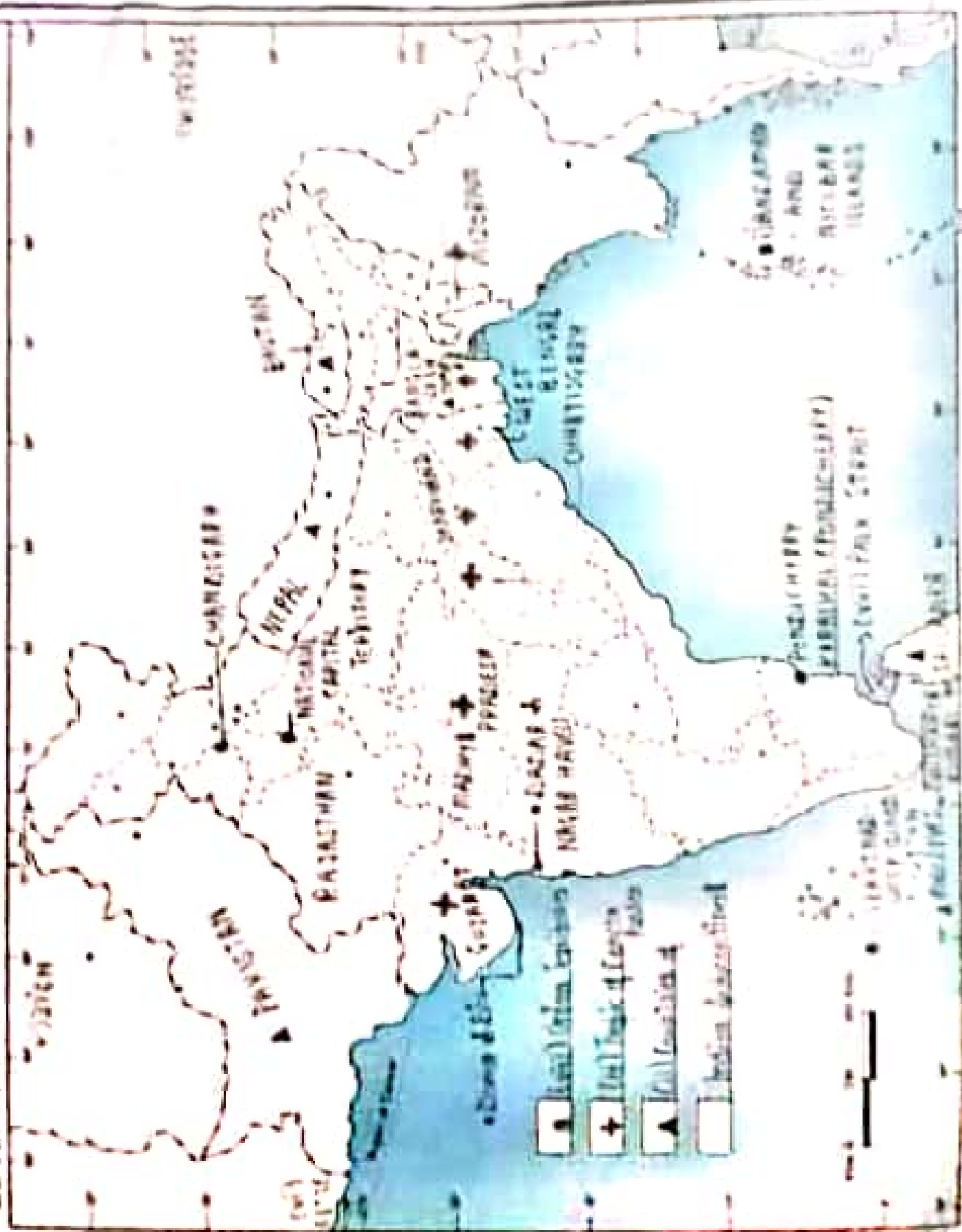






INDIA POLITICAL AND ADJACENT COUNTRIES

भारत के राजनीतिक और आसपास के देश

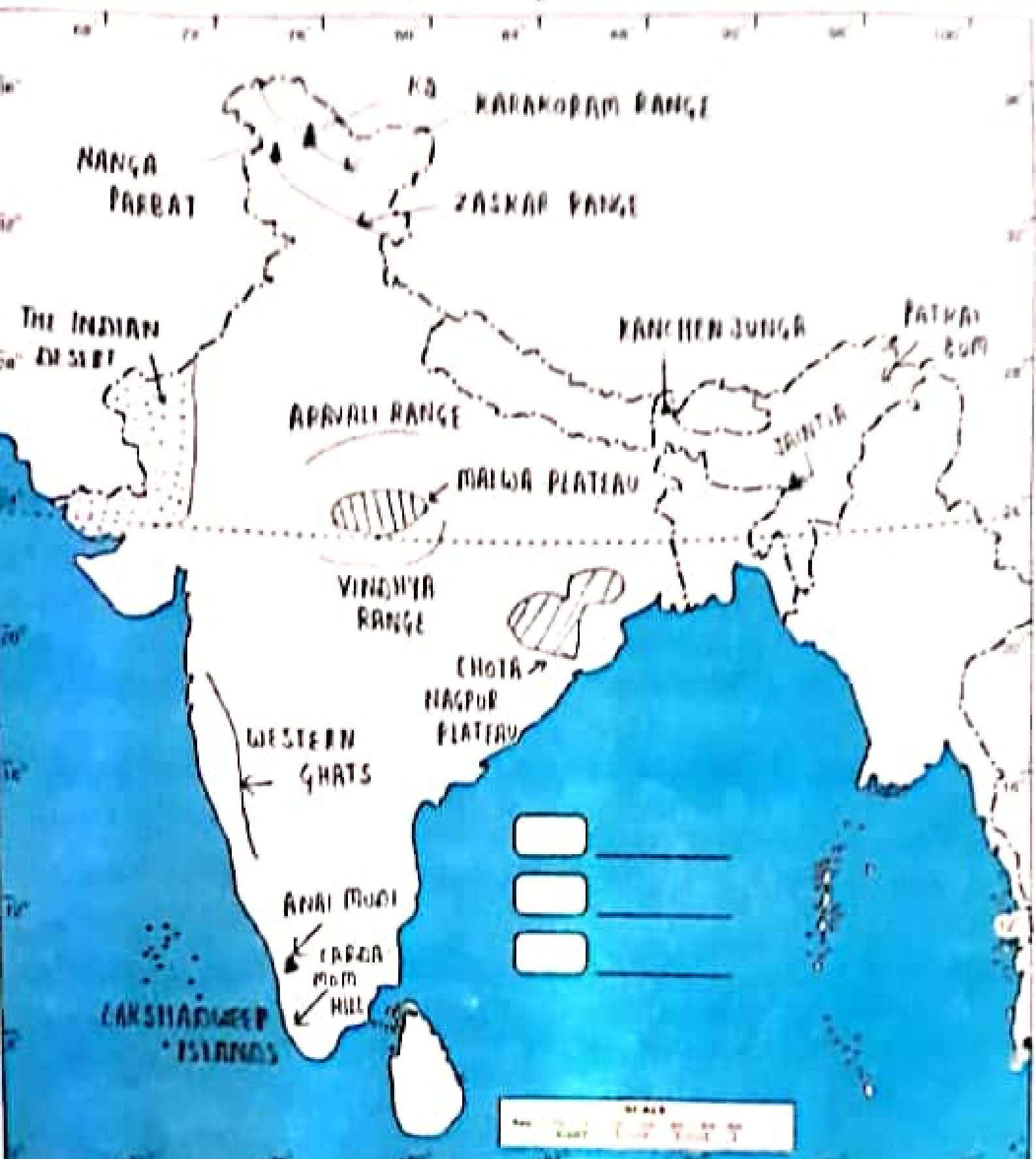


© Government of India, Copyright 1974
 INDIA BOOK DEPT. MAP HOUSE
 1974, New Delhi, India
 1. Map of India

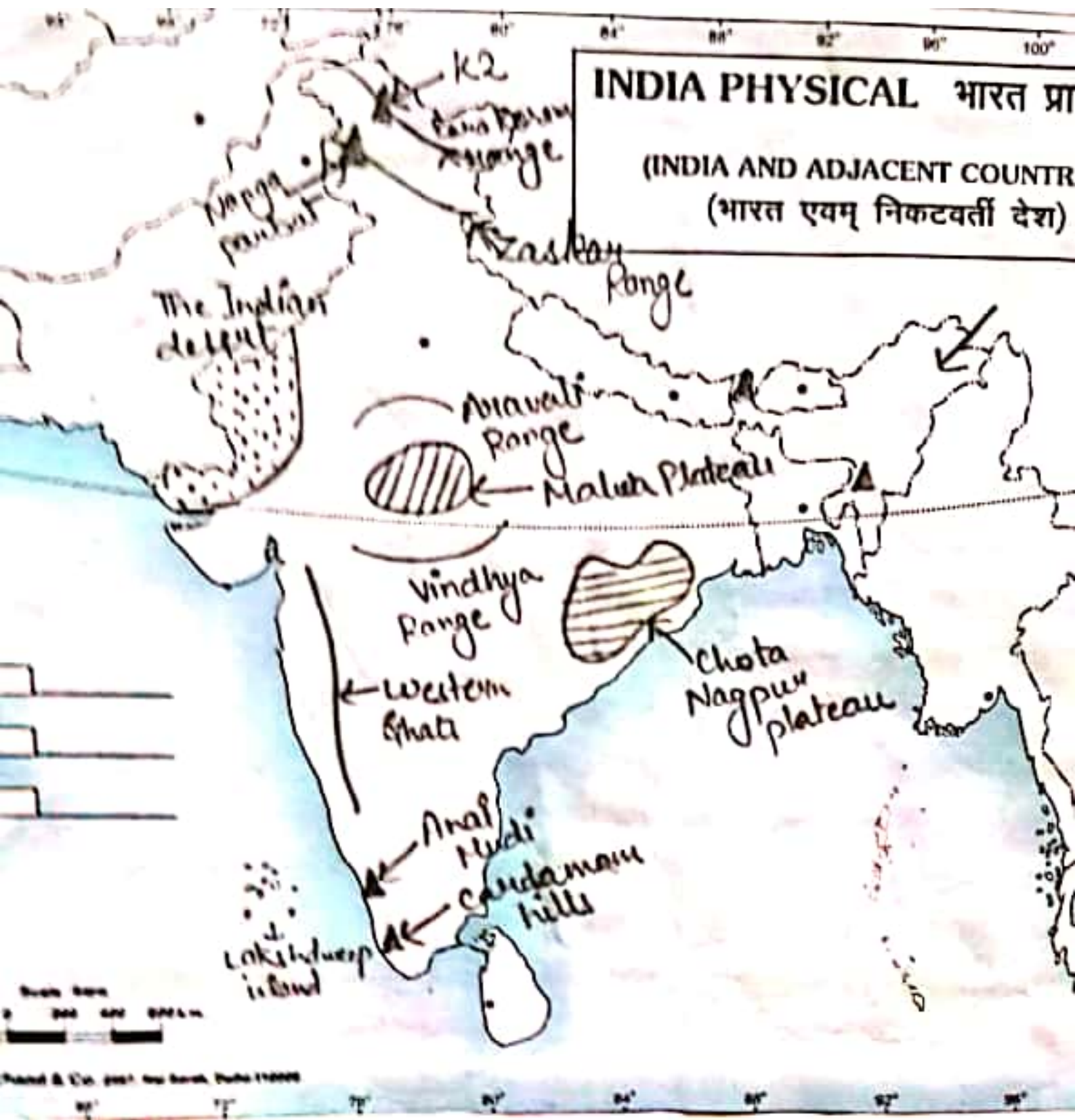
INDIA-PHYSICAL

भारत-भूविज्ञान

भारत-भूविज्ञान







CLASS - IX
SUBJECT - SOCIAL SCIENCE
CHAPTER - 3 (GEOGRAPHY)
DRAINAGE

TOPIC OF ACTIVITY - MAP SKILL
AND
CROSS WORD PUZZLES

LEARNING OUTCOMES

- Students will be able to Mark the MAJOR RIVERS AND LAKES OF INDIA
- Students will learn the different features of RIVERS AND LAKES with the help of CROSS WORD PUZZLE.



Figure 3.4 : Major Rivers and Lakes

Map Skills

- (i) On an outline map of India mark and label the following rivers: Ganga, Satluj, Damodar, Krishna, Narmada, Tapi, Mahanadi, and Brahmaputra.
- (ii) On an outline map of India mark and label the following lakes: Chilika, Sambhar, Wular, Pulicat, Kolleru.

Project/Activity

Solve this crossword puzzle with the help of given clues.

Across

1. Nagarjuna Sagar is a river valley project. Name the river?
2. The longest river of India.
3. The river which originates from a place known as Beas Kund.
4. The river which rises in the Betul district of MP and flows westwards.
5. The river which was known as the "Sorrow" of West Bengal.
6. The river on which the reservoir for Indira Gandhi Canal has been built.
7. The river whose source lies near Rohtang Pass.
8. The longest river of Peninsular India?

Down

9. A tributary of Indus originating from Himachal Pradesh.
10. The river flowing through fault, drains into the Arabian Sea.
11. A river of south India, which receives rainwater both in summer and winter.
12. A river which flows through Ladakh, Gilgit and Pakistan.
13. An important river of the Indian desert.
14. The river which joins Chenab in Pakistan.
15. A river which rises at Yamunotri glacier.

							9.			
			1.							
	10.									
2.										
									11.	
							3.			
4.			12.							
			5.							
			6.			13.		14.		
				15.						
			7.							
	8.									